

GEOBUIZTM SUMMIT 2023

6-8 March 2023 | Monterey, California

Simplifying Complexities
Amplifying Impact

www.geobuiz.com



Strategic Sponsors



Associate Sponsors



Co Sponsors



Institutional Partners



Media Partners



Knowledge Partner




Produced By



About the Theme

SIMPLIFYING COMPLEXITIES AMPLIFYING IMPACT

'Geospatial' has transformed the world...

...from  **data to knowledge**
manual processes to automated processes
in siloed processes to dynamic solutions and services

The geospatial industry is the next '**big opportunity**', emerging as a hotspot of technology marketplace and innovation – both for advancing the market itself, and augmenting the business process of mainstream IT, Engineering, and Autonomous industries. Steering the wheel of the knowledge economy, the geospatial industry and its innovations are fundamental in **simplifying complexities** of varied technology and workflow systems and provide agile and flexible solutions to address the problems of world economy and society.

From mechanization to automation, from industry 1.0 to industry 4.0, from big data to customized applications and digital services – all these technology innovations implemented across all industries and business functions **amplify impact** and bring unprecedented efficiencies across industries, socio-economic and technological domains – for a better sustainable and resilient world of tomorrow.

After a very successful GeoBuiz Summit in 2022, the Summit in its 2023 edition, will facilitate interactions, market engagement, and collaborations among the leaders representing the gamut of geospatial and allied (technologies) industries and associated vertical industries. The discussions at the summit will highlight the trends and directions in technology innovation for simplifying the complexities associated with workflows and elaborate on the amplified impact of technology use for these workflows.

You don't want to miss out! Join us!

Why Should You Attend?

GeoBuiz Summit is about connecting with trailblazers, friends, allies, and above all stories. It is about taking learnings and new ideas back to work and life. The event will feature thoughtful programs, leading to productive communication between representatives of the private sector companies and federal agencies on topics concerning the broader geospatial ecosystem.

Conference Representation

250+

Participants

100+

Panelists

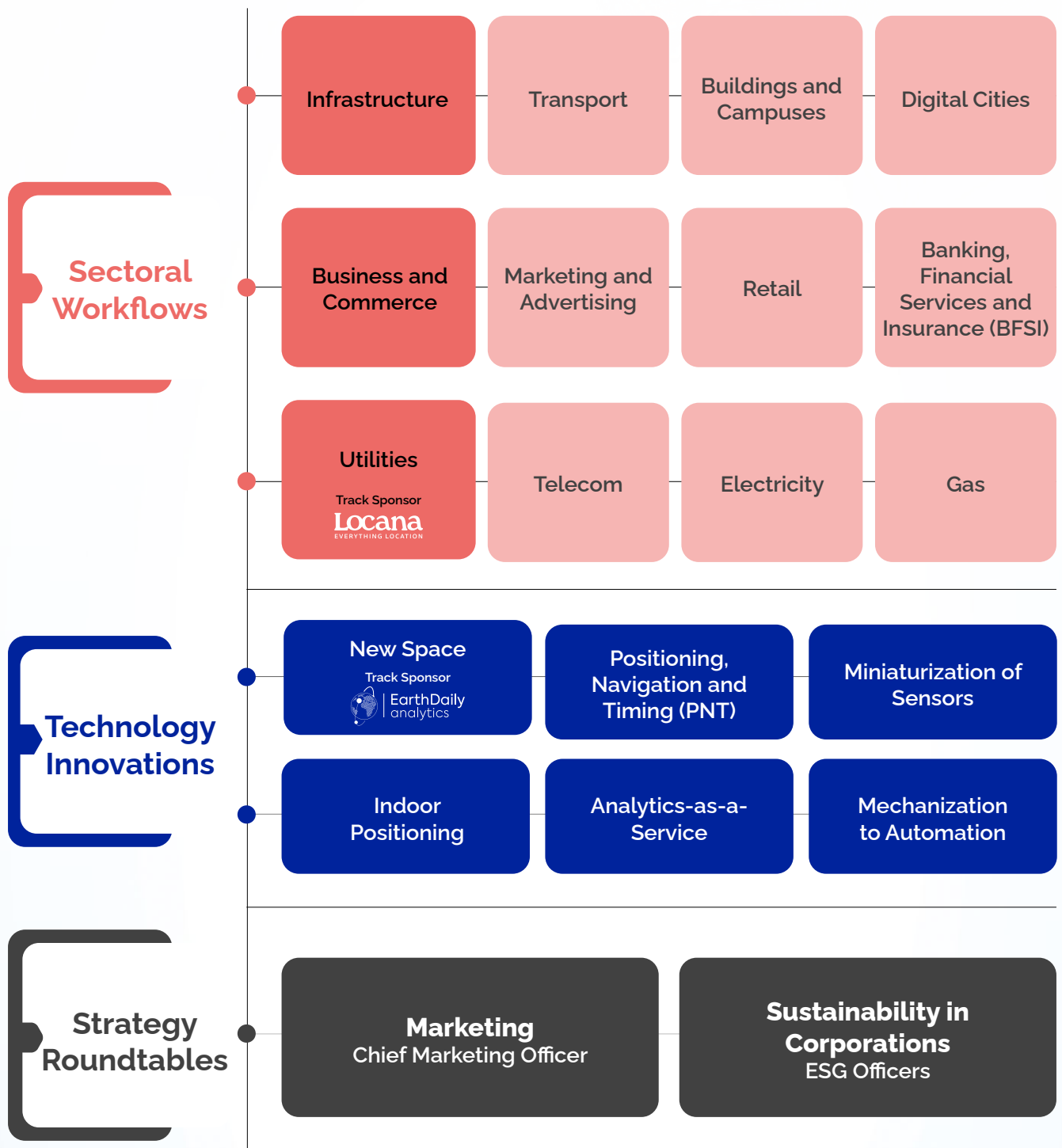
25+

Countries


10+

Industry Sectors

Discover what's in store for you



Welcome Reception, Gala Dinner, and GeoBuiz Innovation Awards



Speakers



Tanya Trujillo

Assistant Secretary -
Water & Science
Unites States
Department of the
Interior



Chad Anderson

Managing Partner
Space Capital



Scott Crozier

Vice President-Survey
and Mapping
Trimble Inc.



**Robert
Mankowski**

Senior Vice President-
Engineering
Applications
Bentley Systems Inc.



Patrick Cozzi

CEO
Cesium



**David
Henderson**

Chief Geospatial Office
Ordnance Survey
UK



Robbie Schingler

Co-Founder and Chief
Strategy Officer (CSO)
Planet Labs



Thalia Baldwin

Director Geospatial
Commission (UK
Government's Cabinet
Office)



Frank Tierolff

Chairman Executive
Board
Kadaster, The
Netherlands



Nick Durham

Senior Associate
Shadow Ventures



Doug Pittman

Founder and CEO
BoardActive Corp



Gopan Madathil

President
Investorfest Media



Ron S Jarmin

Deputy Director and
COO
U.S. Census Bureau



Albert Momo

Vice President and
Executive Director of
Emerging Markets and
Funded Projects
Trimble Inc.



**Ganesh
Pattabiraman**

Co-Founder and CEO
NextNav



Kanwar Chadha

Founder
SiRF, Inovi & AQuest



Auren Hoffman

CEO
Safegraph



Ingeborg Rocker

Professor, School of
Architecture
Georgia Institute of
Technology



Jeffrey DeCoux*

Chairman
Autonomy Institute



Patricia Cummins

Director of Government
Strategy and Policy
Solutions
ESRI



Deirdre Bishop

Chief-Geography
Division
U.S. Census Bureau



Roz Buick*

Senior Vice President-
Strategy, Product
& Development,
Construction &
Engineering Global
Business, Oracle



Brian Manning

Co-Founder & CEO
Xona Space Systems



Itzik Malka

CEO
4M Analytics



Anup Jindal

Managing Director
RMSI



Mike Tischler

Director of National
Geospatial Program
U.S. Geological Survey,
Department of Interior



Chirag Parikh*

Executive Secretary
National Space Council



AC Powell

President and CEO
National Institute of
Building Sciences



Darin Welch

Associate Vice
President, Technology
Solutions Center
HNTB



**Hamed
Alemohammad**

Geospatial Director
and Professor at Clark
University



Greg Scott

Global Geospatial
Information Management,
Environment Statistics and
Geospatial Information
Branch, United Nations
Statistics Division, USA



Samira Khan

Director
Global Public Affairs
Microsoft



Sheila Steffenson

CEO
1Spatial



Donald Osborne

Chief Executive Officer
EarthDaily Analytics



PV Rai

Managing Director
Pixel Softek, India



Kiran Manchikanti

CEO
Mapsol



Kendrick Faison

CEO
SpatialGIS



Joshua France

Mobile Segment
Manager
Riegl USA



Mark Reichardt

Principal Consultant
Class M Associates



John Cordier

CEO
Epistemix

*Tentative

Speakers



Keith Masback

Advisor
Geospatial World



Nadine Alameh

CEO
OGC



James Perry

Executive Vice
President
ASTERRA



**Takayuki
Odawara**

Executive Officer,
GM of Business
Synspective, Inc.



Christy Monaco

VP of Programs
USGIF



Patrick O'Neil

Chief Innovation Officer
BlackSky



Cody Cooper

Sector Vice President,
Geospatial Marketing
Communications
Trimble Inc



**Dr Sukanta
Kumar Jena**

CEO
Inovaantage



Gillian Smith

Vice President
Marketing
NextNav



Chris Andrews

COO and Head of
Product
Rendered.AI



Nicole Robinson

President
Ursa Space Systems



Suyash Singh

CEO
GalaxEye Space



John Cordier

CEO
Epistemix



**Jacqueline
Gimenez**

Head of Account
Based Marketing
ESRI



Daniela Moody

CTO
Geosite



Paul E Smith

Co-Founder – Chief
Revenue Officer
EOI Space



**Thomas
VanMatre**

Vice President
Satellogic



Renata Lana*

Enterprise
Engagement and
Integration Lead,
Satellite and
Information Service
(NESDIS), NOAA



Christopher Thein

Co-Founder – CEO
EOI Space



Ben Volkow*

CEO
Otonomo




Jan Kestle

President
Environics Analytics



Roland Martin

Americas Geographic
Information Systems
Leader
Arup



Dina Kazzaz

VP of Business
Development
Planet



Kevin Pomfret

Partner
Williams and Mullen



Lilian Pintea

Vice-President,
Conservation Science
Jane Goodall Institute



Ben Yemini

Director
Altman Solon



Praveen Ashok

Senior Technical
Program Manager
US Ignite



Ryan McKinney

President, Satellogic
North America



**Jonathon
Schuster**

Chief Product Officer
Unacast



Colin Doyle

Principal Scientist
Cloud to Street



Therese Jones

Senior Director of
Policy, Satellite
Industry Association



**Dr. Nelson
Ogunshakin**

CEO, International
Federation of
Consulting Engineers



Steve Liang

CTO
SensorUP Inc.



Marc Goldman

Director of
Architecture,
Engineering and
Construction Solution
ESRI

Contacts

Speaking Opportunities

Ananya Ghosh

Product Manager – Americas

+1-916-582-0361

ananyaghosh@geospatialworld.net

Sponsorships

Vaibhav Arora

Regional Sales Manager – Americas

+1 (437) 972-7632

vaibhav@geospatialworld.net

Registration

Deepika Dhunna

Sales Manager – Americas

+1 201 654 4754


deepika@geospatialworld.net

Venue

MONTEREY CONFERENCE CENTER

1 PORTOLA PLAZA, MONTEREY

CA-93940, USA



Geospatial World LLC

710 N Tucker Blvd, St. Louis, MO-63101, USA

www.geobuiz.com