

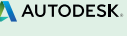




Geospatial Industry - Capability Map for AEC Workflow

		Data Capture		Spatial Visualization & Analytics		Construction Software		System Integration & Solutions	
		Hardware products	Services	Visualization	Analytics	Project Management	BIM and CAD		
Hardware & Software	XXX XXX	[Dark Blue Bar]		[Dark Blue Bar]					
	 HEXAGON	[Dark Blue Bar]		[Dark Blue Bar]		[Dark Blue Bar]		[Light Blue Bar]	
	XXX XXX	[Dark Blue Bar]		[Dark Blue Bar]	[Light Blue Bar]				
	 TOPCON	[Dark Blue Bar]		[Dark Blue Bar]		[Dark Blue Bar]	[Light Blue Bar]		
	XXX XXX	[Dark Blue Bar]		[Dark Blue Bar]					
	XXX XXX	[Dark Blue Bar]					[Light Blue Bar]		
	XXX XXX	[Dark Blue Bar]		[Dark Blue Bar]		[Dark Blue Bar]	[Light Blue Bar]		
	XXX XXX	[Dark Blue Bar]		[Dark Blue Bar]		[Dark Blue Bar]			
	XXX XXX	[Dark Blue Bar]		[Dark Blue Bar]					
	XXX XXX	[Dark Blue Bar]		[Dark Blue Bar]					
	XXX XXX	[Dark Blue Bar]		[Dark Blue Bar]					
	XXX XXX	[Dark Blue Bar]		[Dark Blue Bar]					
	XXX XXX	[Dark Blue Bar]		[Dark Blue Bar]					
	XXX XXX	[Dark Blue Bar]		[Dark Blue Bar]					
	XXX XXX	[Dark Blue Bar]		[Dark Blue Bar]					
	XXX XXX	[Dark Blue Bar]		[Dark Blue Bar]					
	Software	 AUTODESK	[Light Blue Bar]		[Light Blue Bar]	[Light Blue Bar]	[Dark Blue Bar]	[Dark Blue Bar]	[Light Blue Bar]
		XXX XXX			[Dark Blue Bar]		[Dark Blue Bar]		
XXX XXX				[Dark Blue Bar]		[Dark Blue Bar]			
 esri				[Dark Blue Bar]		[Light Blue Bar]	[Light Blue Bar]		
XXX XXX				[Dark Blue Bar]		[Dark Blue Bar]			
XXX XXX				[Dark Blue Bar]		[Dark Blue Bar]			
XXX XXX		[Light Blue Bar]		[Dark Blue Bar]		[Dark Blue Bar]		[Light Blue Bar]	
XXX XXX				[Dark Blue Bar]		[Dark Blue Bar]			
XXX XXX			[Dark Blue Bar]	[Dark Blue Bar]			[Light Blue Bar]		
XXX XXX				[Dark Blue Bar]					
XXX XXX				[Dark Blue Bar]		[Dark Blue Bar]			
XXX XXX				[Dark Blue Bar]		[Dark Blue Bar]			

Note: 1. Hardware, software, system integrators and services companies have been categorized on the basis of their major product line.
 2. The representation of these companies in different geospatial landscape has been mapped in the construction workflow via color coding of company's' capabilities.



Large Enterprises (By Revenue > US\$1 Billion)
 Medium Size Enterprises (By Revenue US\$ 0.1- 1 Billion)
 Small Enterprises (By Revenue US\$ <0.1 Billion)
 Company's capability
 Offerings with Partnerships